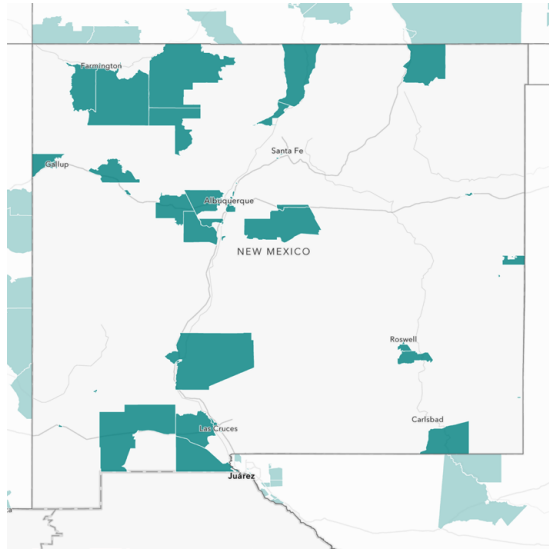


New Mexico Opportunity Zones



63 Opportunity Zones

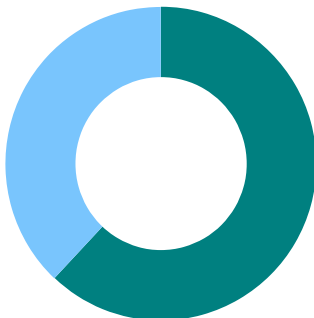
265k Zone Residents

219k Zone Jobs

14k Zone Businesses

Non-Metro
38%

Metro
62%



Demographics for New Mexico's Opportunity Zones

	New Mexico	New Mexico Opportunity Zones
Minority Population	63%	72%
Poverty Rate	19%	26%
Average MFI*	\$61,102	\$49,200
Bachelor's Degree+	27%	20%
Adults Not Working	28%	32%
Housing Vacancy	11%	13%
Rent Burdened	48%	50%

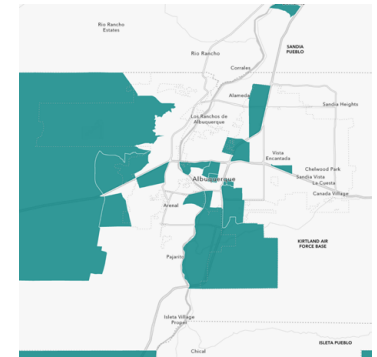
Congressional districts with largest number of zones

Representative	District	Party	Zones
Yvette Herrell	NM-02	R	24
Teresa Leger Fernandez	NM-03	D	22
Debra A. Haaland	NM-01	D	17

To learn more visit <https://eig.org/opportunityzones>
Contact: info@eig.org

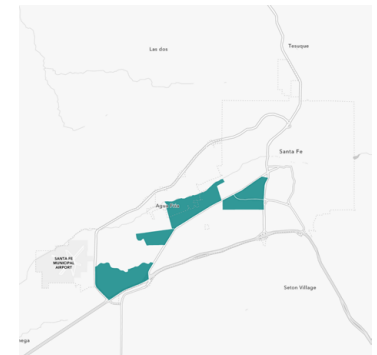
Major urban areas with largest number of zones

Albuquerque



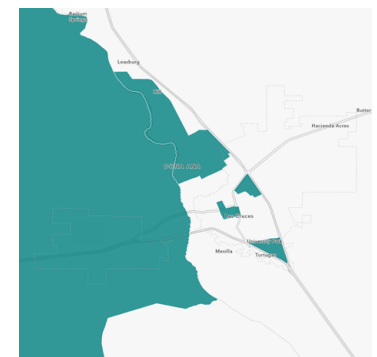
10 Tracts

Santa Fe



3 Tracts

Las Cruces



2 Tracts



U.S. Opportunity Zones

Over 8,700
Zones



35 million
residents



1.6 million
businesses*



24 million
jobs*



Data Notes

Minority Population reflects the share of the population that does not identify as white, non-Hispanic.

Bachelor's Degree + reflects the share of the population age 25 and older who hold a bachelor's degree or higher.

Adults Not Working reflects the share of the population age 25 to 64 not working (i.e. either unemployed or not in the labor force).

Housing Vacancy reflects the share of housing units that are vacant, adjusted for recreational, seasonal, or occasional use vacancies.

Rent Burdened reflects the share of renter-occupied households that spend 30%+ of their household income on housing

Businesses and jobs data sourced from ESRI, 2017 data. All other data sourced from the American Community Survey, 2015-2019 data.



Minority
Population

Poverty Rate

Average
Median Family
Income

Bachelor's
Degree+

Adults Not
Working

Housing
Vacancy

Rent Burdened

United States*

39%

15%

\$70,900

31%

27%

8%

51%

Average U.S.
Opportunity Zones*

56%

29%

\$44,700

18%

36%

13%

55%

*Figure does not include Puerto Rico and the other U.S. territories